





**LEGEND**

-  Proposed Scheme Boundary
-  Broad-leaved woodland
-  Running water
-  Target note

Meters 0 50 100 @A3

Based upon the Ordnance Survey material with the permission of Ordnance Survey on behalf of the Controller of Her Majesty's Stationery Office © Crown copyright. Unauthorised reproduction infringes Crown copyright and may lead to prosecution or civil proceedings. Hertfordshire County Council LA0766782008






Date	Scale	Client
14-11-11	1:2.500 @A3	HERTFORDSHIRE COUNTY COUNCIL
Project		
CROXLEY RAIL LINK DEVELOPMENT		
Title		
PHASE 1 HABITAT MAP		
Drawing Number		
FIGURE 10.3		