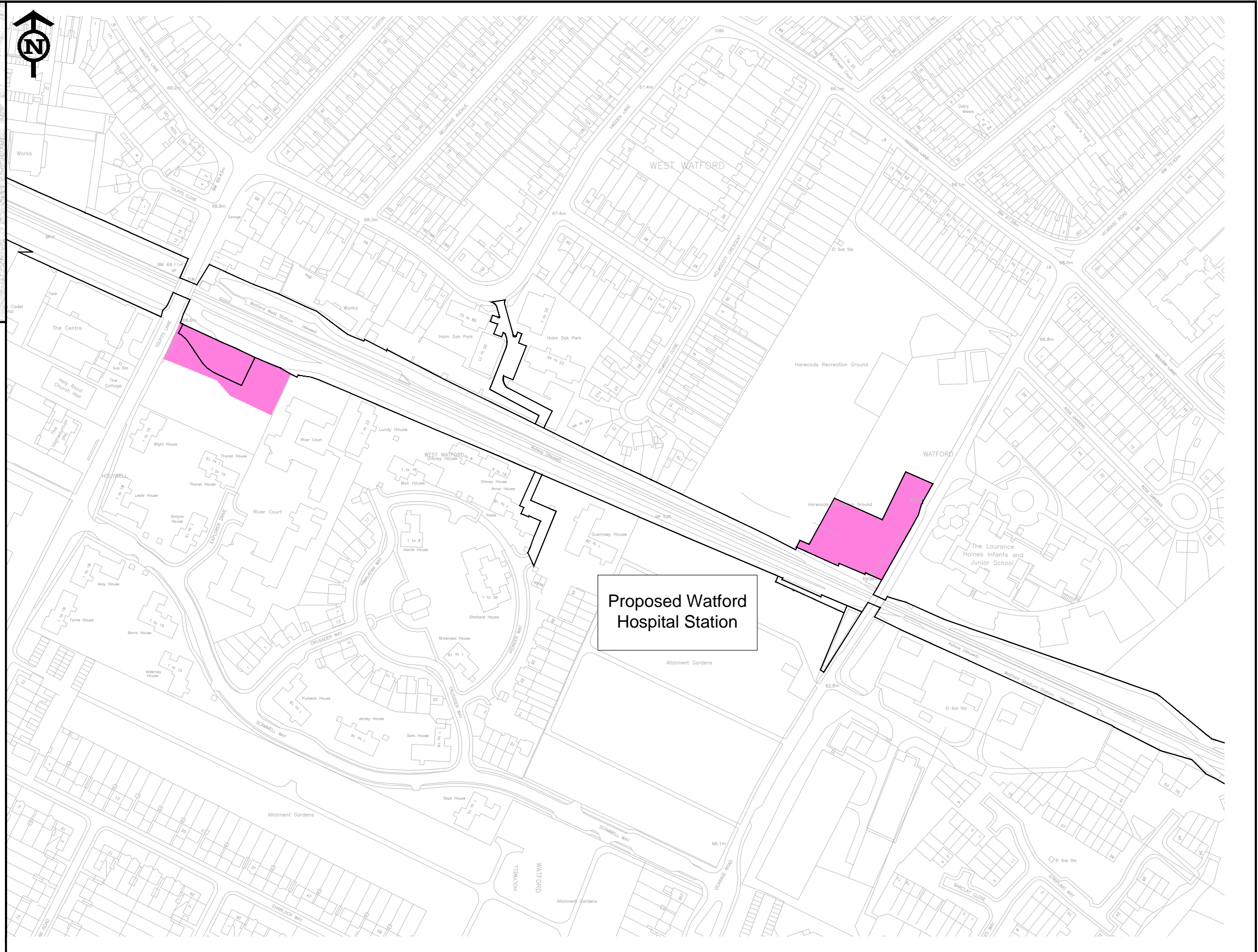





NTS

Legend

- Work sites
- Compounds
- Proposed scheme boundary



Based upon the Ordnance Survey material with the permission of Ordnance Survey on behalf of the Controller of Her Majesty's Stationery Office © Crown copyright. Unauthorised reproduction infringes Crown copyright and may lead to prosecution or civil proceedings. Hertfordshire County Council, LA076678 2008

 	Date 14-11-11	Scale 1:2500@A3	Client HERTFORDSHIRE COUNTY COUNCIL
	Project CROXLEY RAIL LINK DEVELOPMENT		
	Title WORK AREAS AND SITE COMPOUNDS		
	Drawing Number FIGURE 6.6B		