



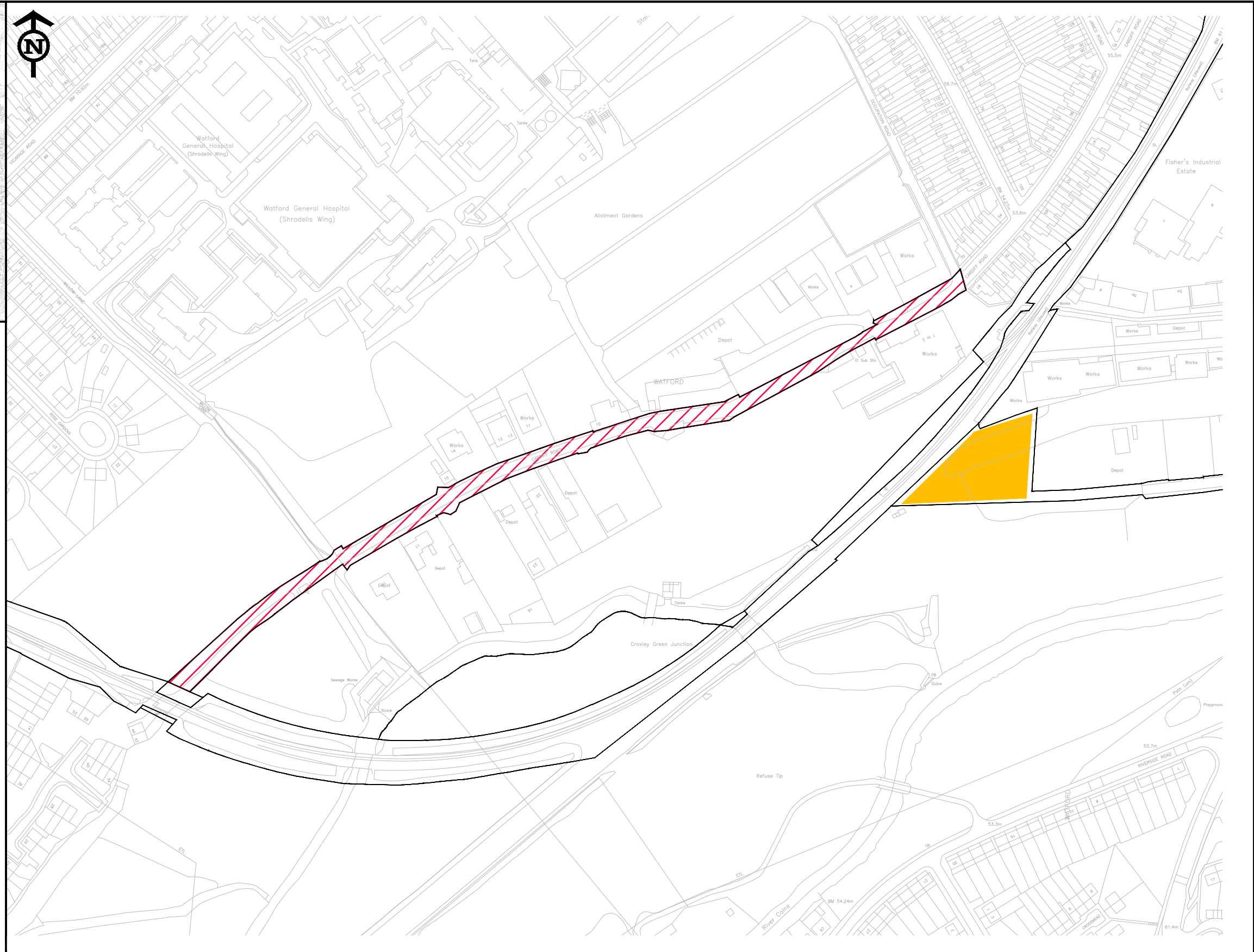


Legend

-  Work sites
-  Compounds
-  Access Only
-  Proposed scheme boundary



Based upon the Ordnance Survey material with the permission of Ordnance Survey on behalf of the Controller of Her Majesty's Stationery Office © Crown copyright. Unauthorised reproduction infringes Crown copyright and may lead to prosecution or civil proceedings. Hertfordshire County Council, LA076678 2008



Date  
14-11-11

Scale  
1:2500@A3

Client  
HERTFORDSHIRE COUNTY COUNCIL

Project  
CROXLEY RAIL LINK DEVELOPMENT

Title  
WORK AREAS AND SITE COMPOUNDS

Drawing Number  
FIGURE 6.6C

